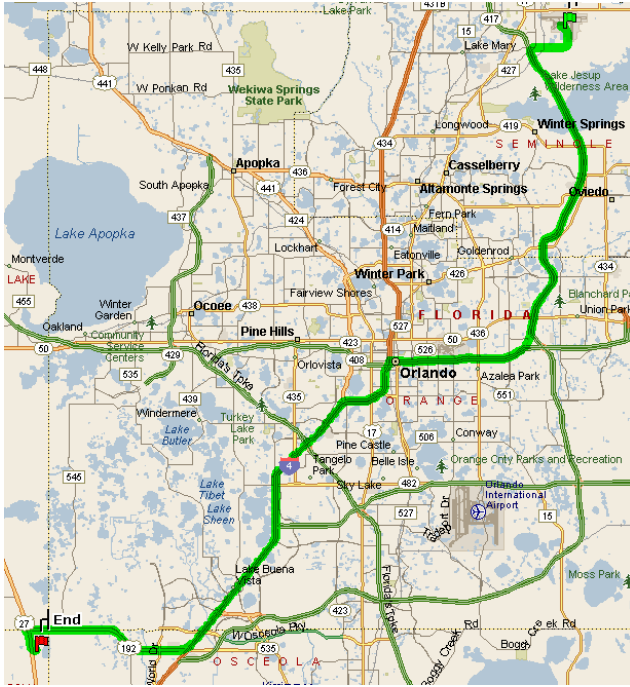


From Orlando Sanford Airport (SFB) – 55 miles – 1 Hr approx.



- Depart Orlando Sanford Airport, on Red Cleveland Blvd (West)
- 1: Bear RIGHT (South) onto E Lake Mary Blvd
  - 2: Bear LEFT (South-West) onto CR-427 [Ronald Reagan Blvd]

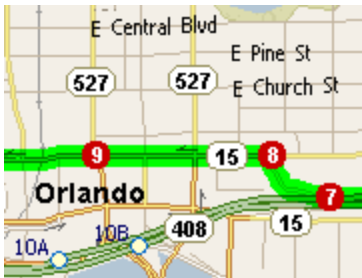
*The following directions make use of the \*Toll Roads\*, quicker, but make sure you have a few dollars in change ready. If you do not want to use the Toll Roads, see the next page.*



- 3: Turn LEFT (South) onto Ramp towards SR-417-TOLL / Orlando
- 4: \*Toll road\* Merge onto SR-417 [Central Florida Greenway]



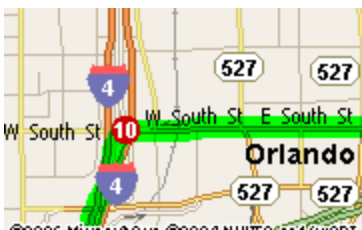
- 5: \*Toll road\* At exit 33B, turn off onto Ramp towards SR-408-TOLL / Orlando
- 6: \*Toll road\* Take Ramp (LEFT) onto SR-408 [East-West Expy]



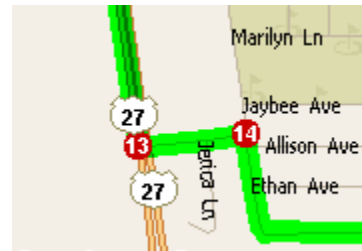
- 7: At exit 11A, turn RIGHT onto Ramp towards Rosalind Ave.
- 8: Turn LEFT (West) onto SR-15 [E South St]
- 9: Road name changes to W South St



- 11: At exit 64B, take Ramp (RIGHT) onto US-192 [SR-530] towards US-192 / Disney World
- 12: Take Ramp (LEFT-SOUTH) onto US-27. - At first lights (see below)

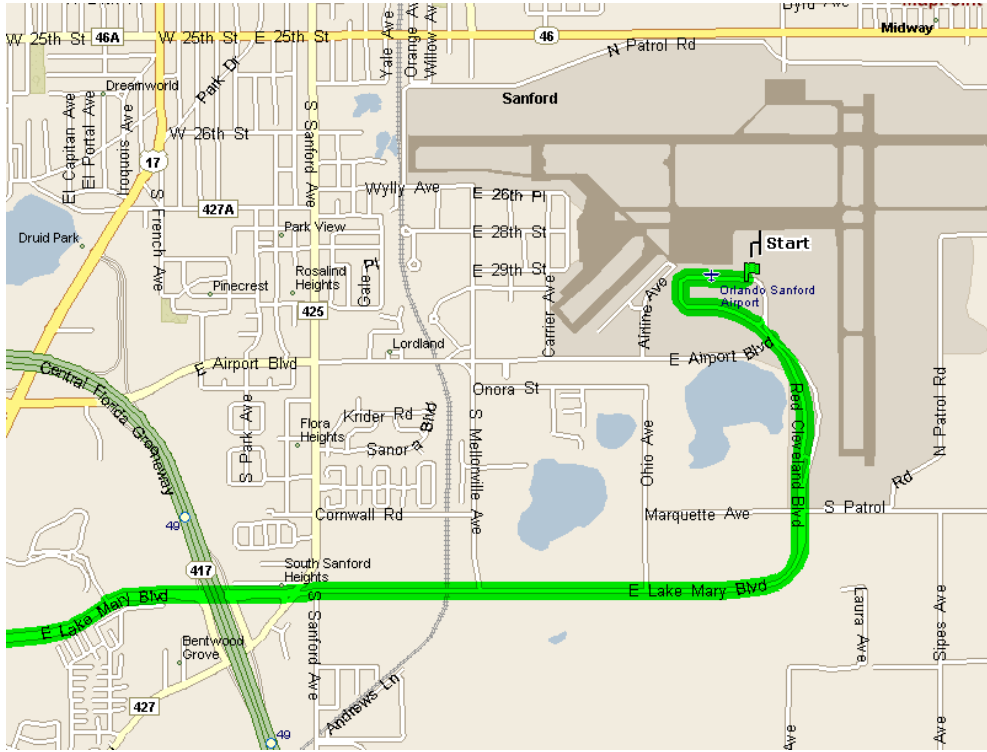


- 10: Take Ramp (LEFT) onto I-4 towards I-4 / Tampa



- 13: Turn LEFT into Polo Park East
- 14: At STOP sign Turn RIGHT into Therese St. Go straight ahead onto Lake Davenport Estates.

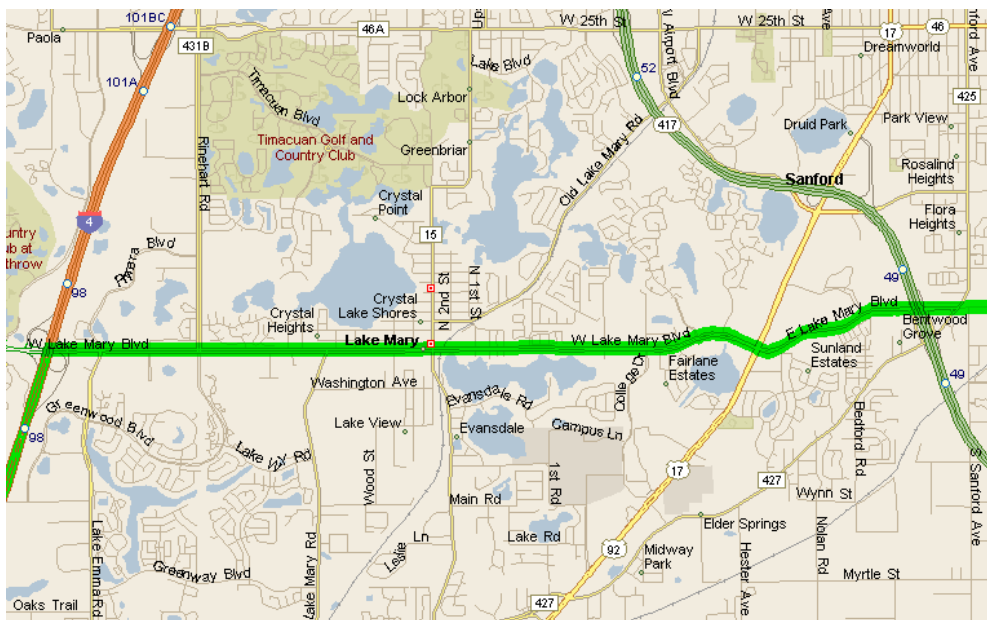
## Alternatively – to avoid Toll Roads



Depart Orlando Sanford Airport, on Red Cleveland Blvd (West)

Bear RIGHT (South) onto E Lake Mary Blvd

Continue on E Lake Mary Blvd. crossing the junction of the US 17 where it becomes W Lake Mary Blvd.



Continue on W Lake Mary Blvd (Approx. 5 miles) until you reach the I-4

Take Ramp (Right under I-4) towards Tampa.

Continue on the I-4 South to exit 64B following directions above from stage 11.